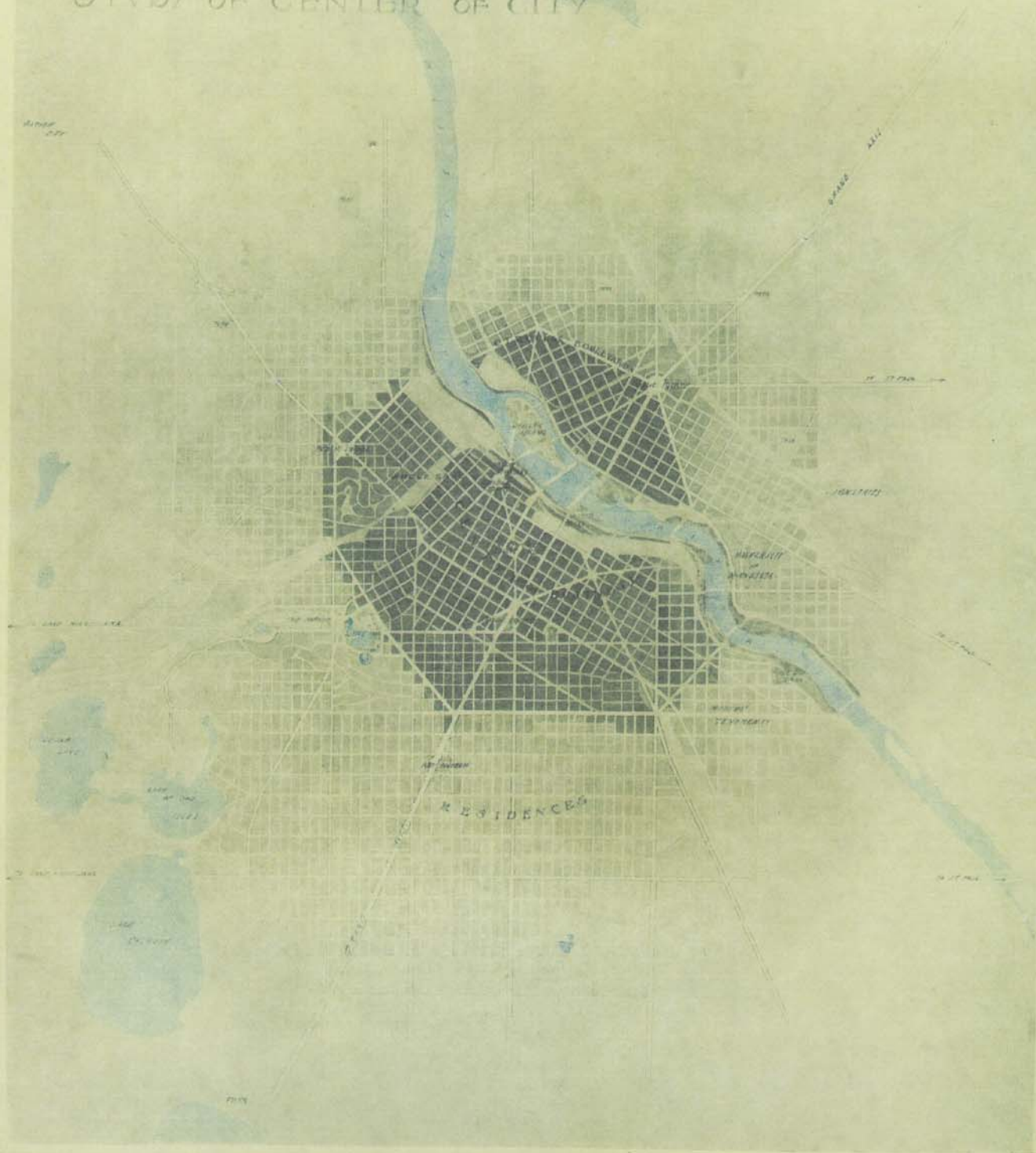




# PLAN OF MINNEAPOLIS

## STUDY OF CENTER OF CITY

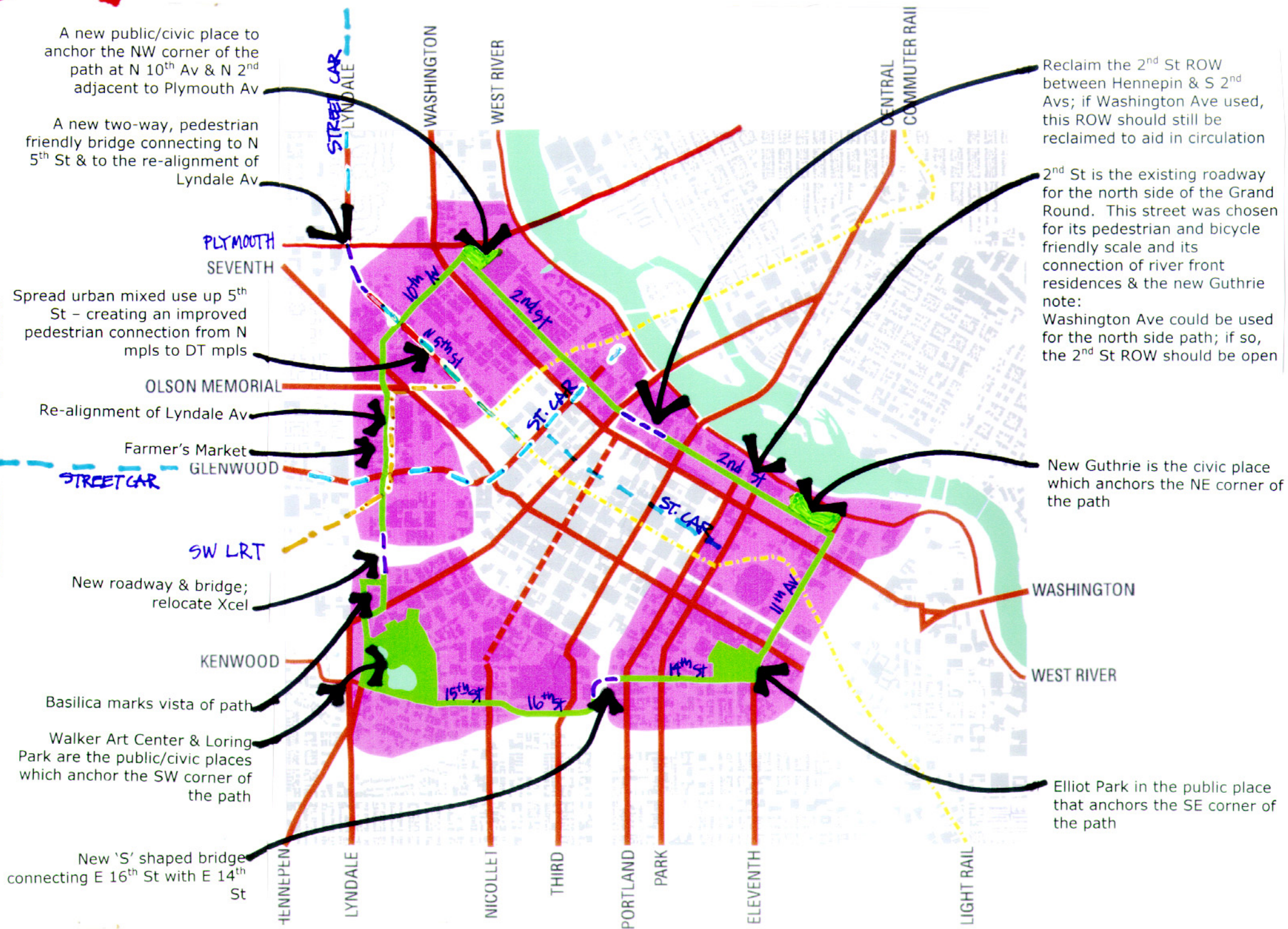


### THE FUTURE BUSINESS AREA OF MINNEAPOLIS AND ITS SYSTEMATIC STREET PLAN.

The route of the Inner Circumferential Artery, the intersections it makes with radial thoroughfares, the locations of the resulting foci of several streets, the areas of factories and residences, and the lines of the steam railways are indicated.



A downtown 'Grand Round': A continuous multimodal path around downtown Minneapolis: A tangible vision for the growth of downtown









Re-alignment of Lyndale Avenue - A 'New' Commercial Boulevard

LYNDALE AV N

To urban node at Broadway & Lyndale Aves  
**STREET CAR UP BROADWAY**  
Redevelop w/ buildings fronting Lyndale Av

New two-way, pedestrian friendly bridge

Close parts of 'old' Lyndale Av - leave as local circular street only

Improve pedestrian environment at Olson Memorial

New bridge & roadway

Connect to Cedar Lake Trail

LRT stop at Lyndale & Glenwood Aves

Relocate Xcel

Spread urban mixed use up 5th St - creating an improved pedestrian connection from N mpls to DT mpls

Potential day lighting of Bassett Creek

Landmarks help define path  
Basilica  
Walker  
Loring Park

LYNDALE AV S





shea

100 north sixth street, suite 600C  
minneapolis, mn 55402-1004



Ryan Kronzer (612) 669-7925

>> RE-ALIGNMENT OF  
LYNDALE AVE

"new commercial corridor"



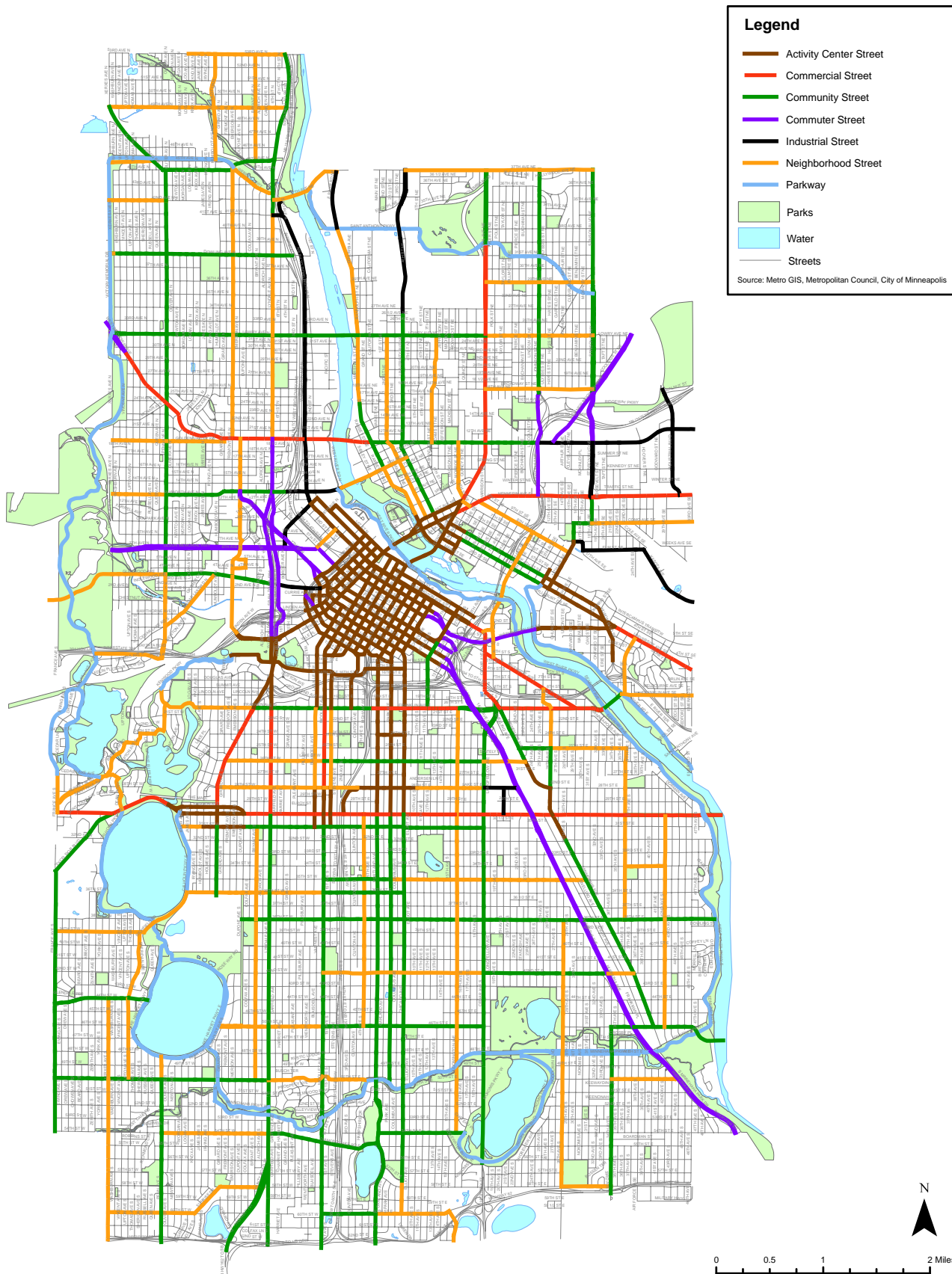


Figure 6. Street Design Types





Image from the Metropolitan Design Center Image Bank.  
© Regents of the University of Minnesota. All rights reserved. Used with permission.

Please remember to use the credit line above.





Image from the Metropolitan Design Center Image Bank.  
© Regents of the University of Minnesota. All rights reserved. Used with permission.

Please remember to use the credit line above.